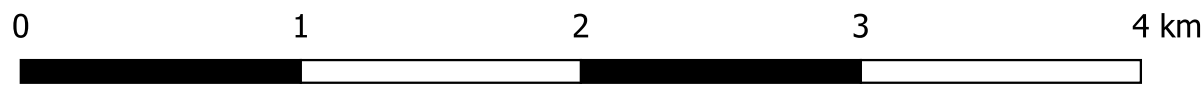
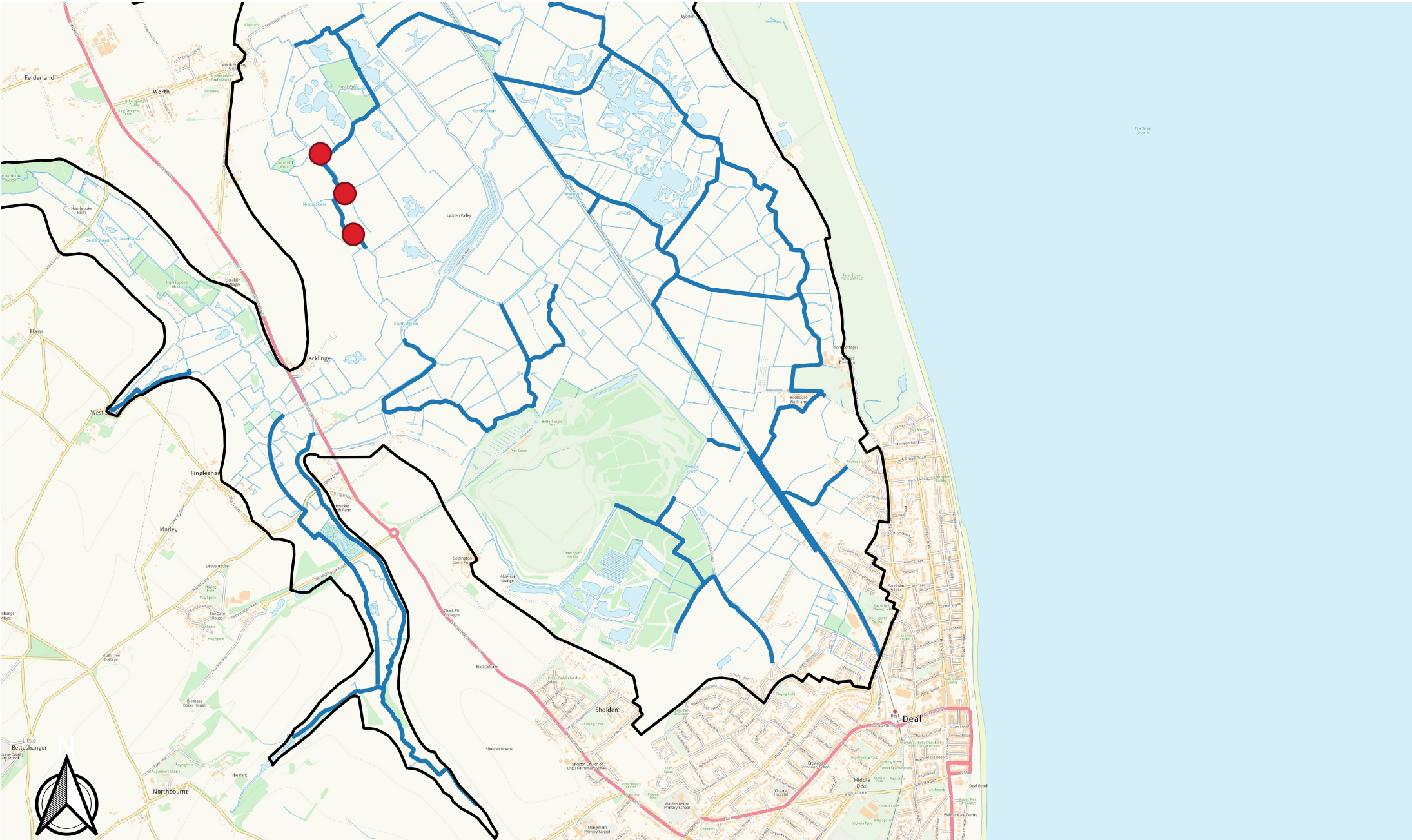




MAP 21 - DISTRIBUTION OF LEAST BUR-REED ON IDB WATERCOURSES IN THE LOWER STOUR SURVEY 1997-1998



-  District Boundary
-  Least Bur-reed

