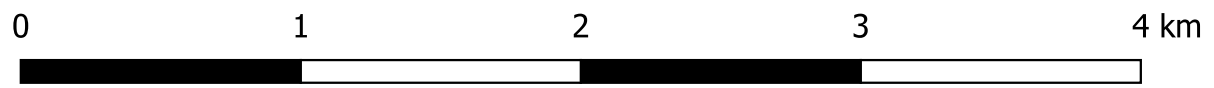
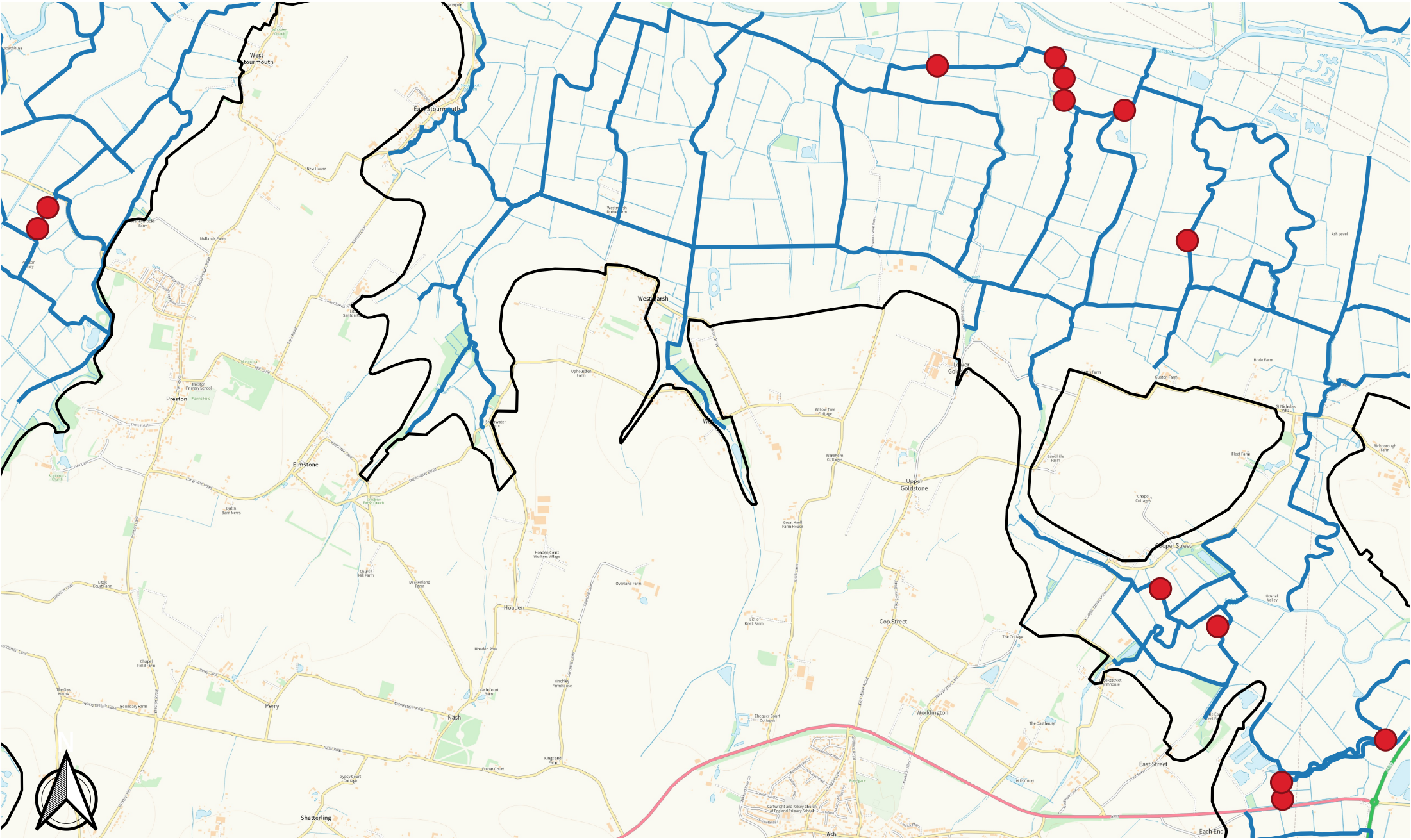




MAP 18 - DISTRIBUTION OF DIVIDED SEDGE ON IDB WATERCOURSES IN THE LOWER STOUR - SURVEY 1997-1998



-  District Boundary
-  Divided Sedge

