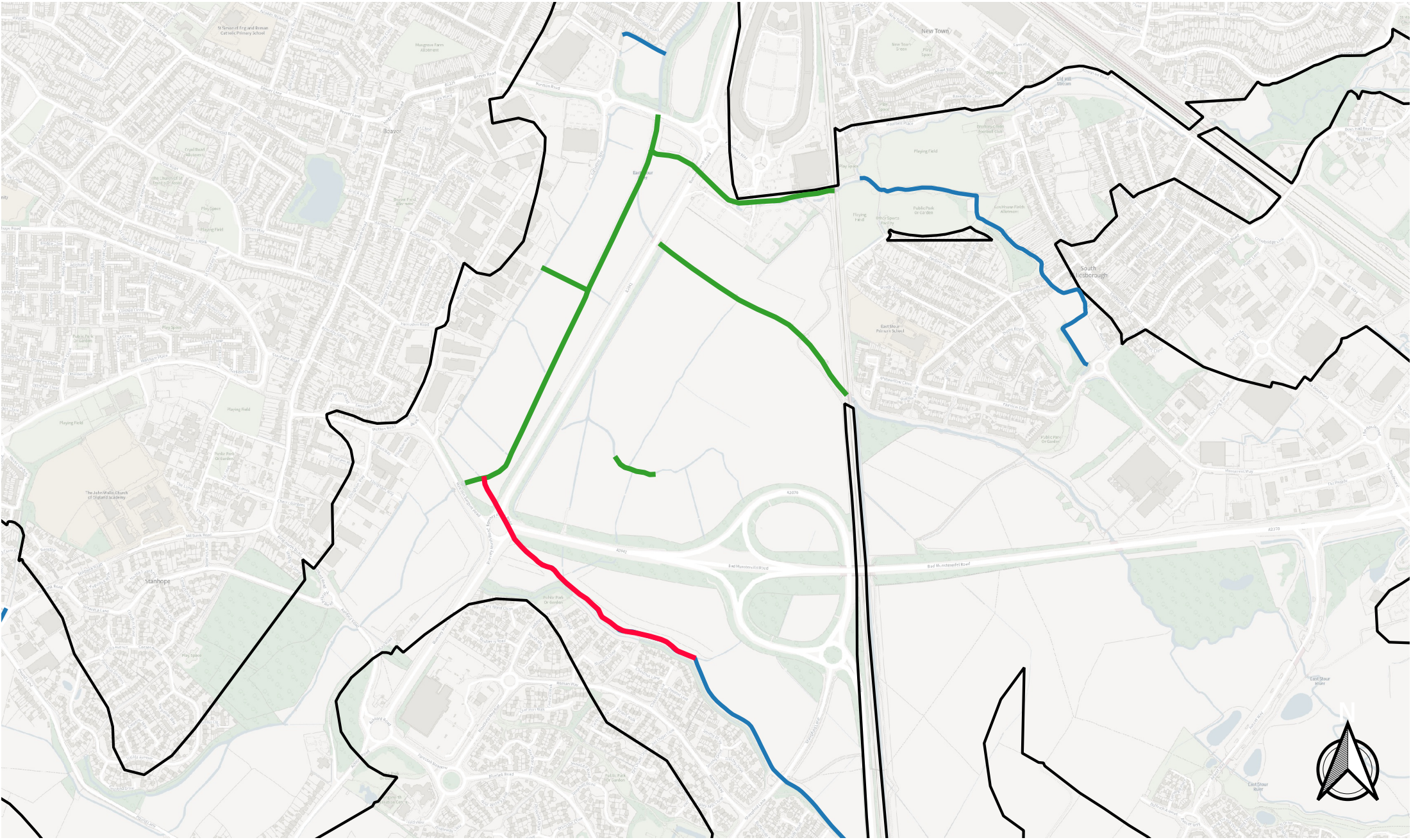




MAP 16 - FLORISTICALLY IMPORTANT WATERCOURSES IN SOUTH WILLESBOROUGH DYKES - SURVEY 1997 - 1998



 District Boundary

Floristically Important Channel
 IDB Maintained Channel
 Other Important Section

