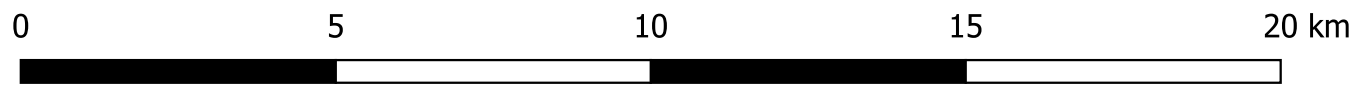
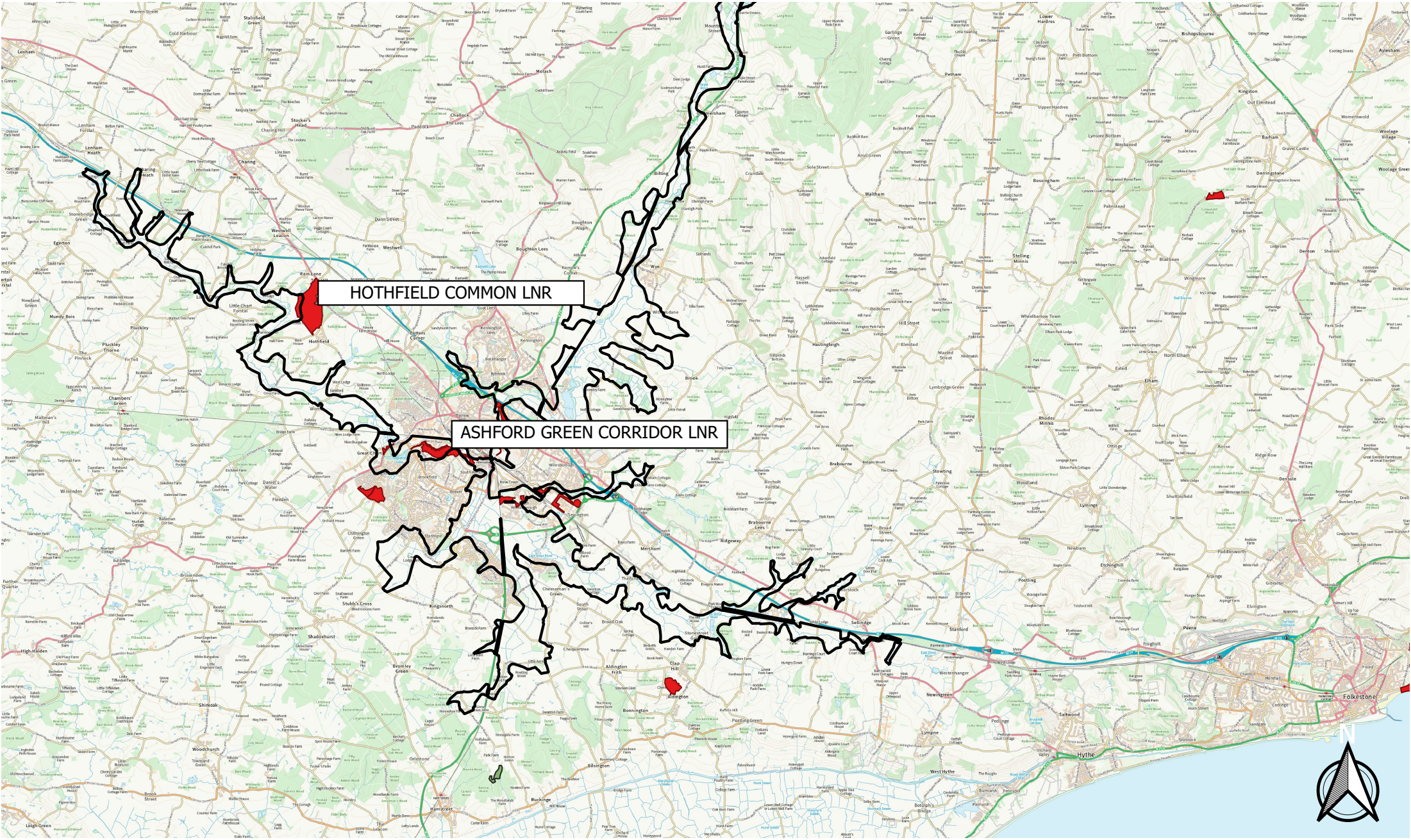




# MAP 12 - LOCAL SITES - LOCAL NATURE RESERVES IN THE UPPER STOUR



-  Local Nature Reserves
-  District Boundary

